




# Car Free Day (Port Moody) Detour Map

**180 Lougheed Station:** Regular route to St Johns St and Moody St then via Moody St, Clarke St, Douglas St, St Johns St, then resume regular route due to special event.



|                |  |
|----------------|--|
| Regular route  |  |
| Portion missed |  |
| Detour portion |  |